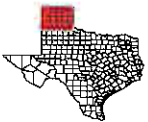
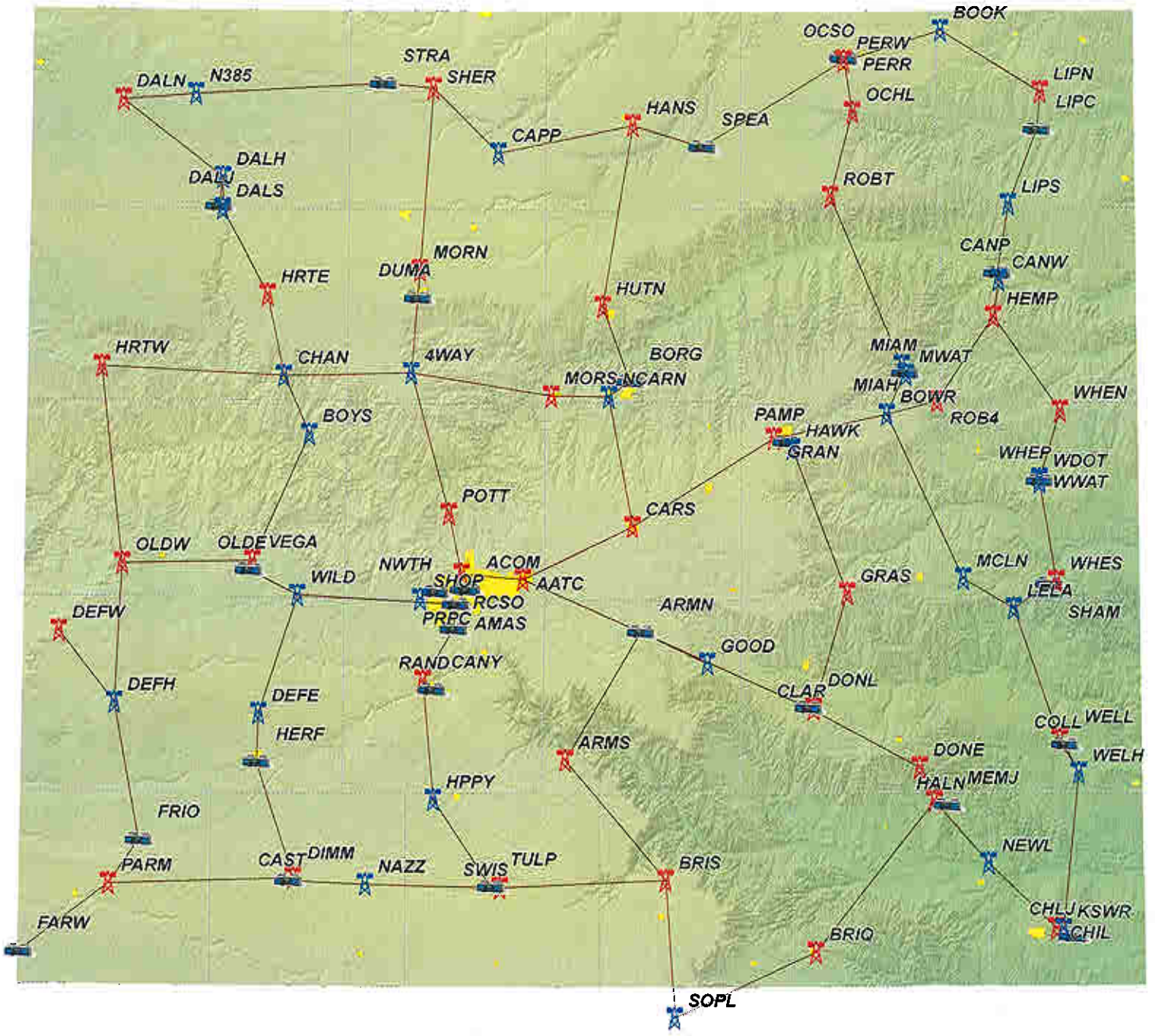


Panhandle Public Safety Communications System

Facilities Location Map - January 15, 2010



Microwave Sites



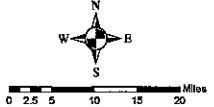
VHF Sites



Ethernet Links



Radio Console Sites



MAP DATA SOURCES
 Road Lines - TIGER, SHPO, © 2009, State of Texas, The Emergency Communications Board
 Administrative Boundaries - © 2009, SHPO, © 2009, State of Texas, The Emergency Communications Board
 Municipality - United States Census Bureau, © 2000, National Highway Traffic Safety Administration
 State of Texas - Texas State Office of Information Systems (TISOIS)
 State of Texas - Texas State Office of Information Systems (TISOIS)
 State of Texas - Texas State Office of Information Systems (TISOIS)
 This information was made available through a variety of sources and is subject to its accuracy, timeliness, and completeness. It is provided as a service to the public and does not constitute a warranty.

